Generalization of Landcover Raster for Sequoia National Forest

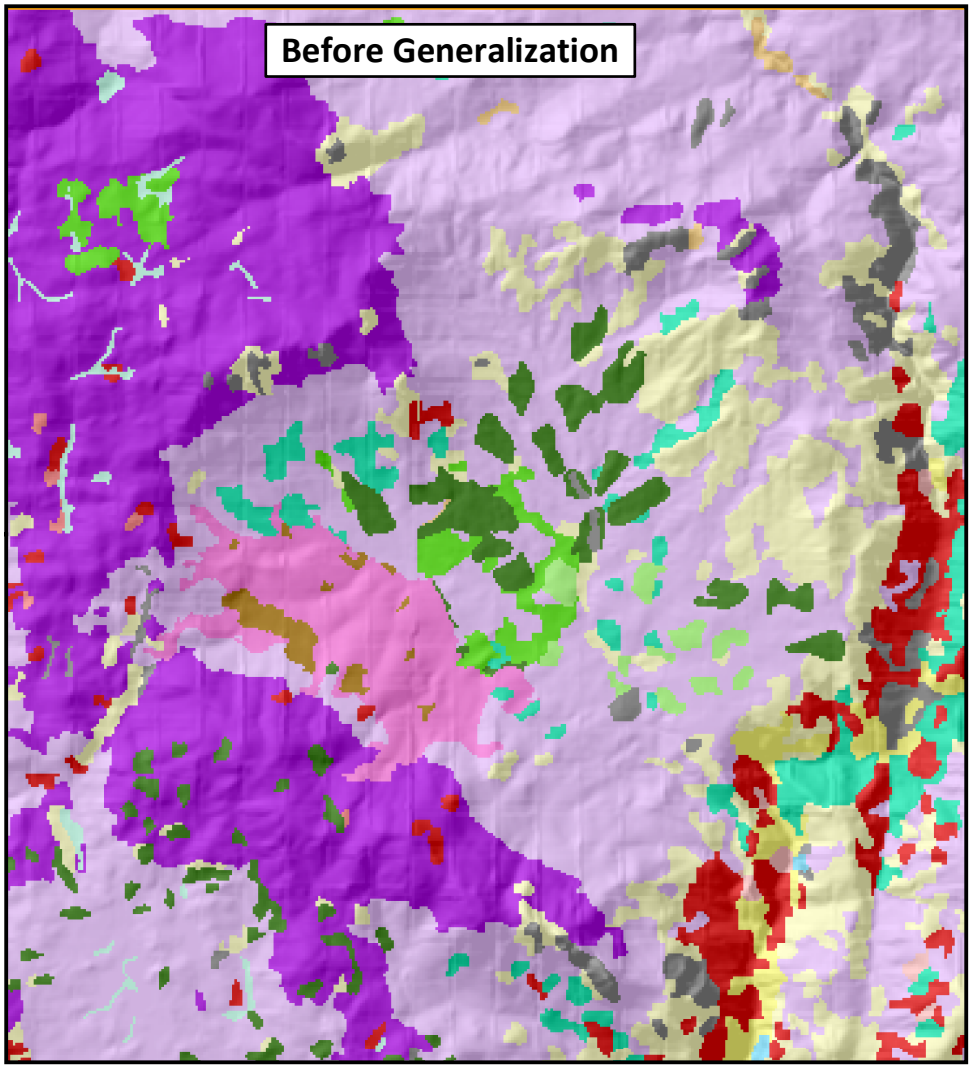

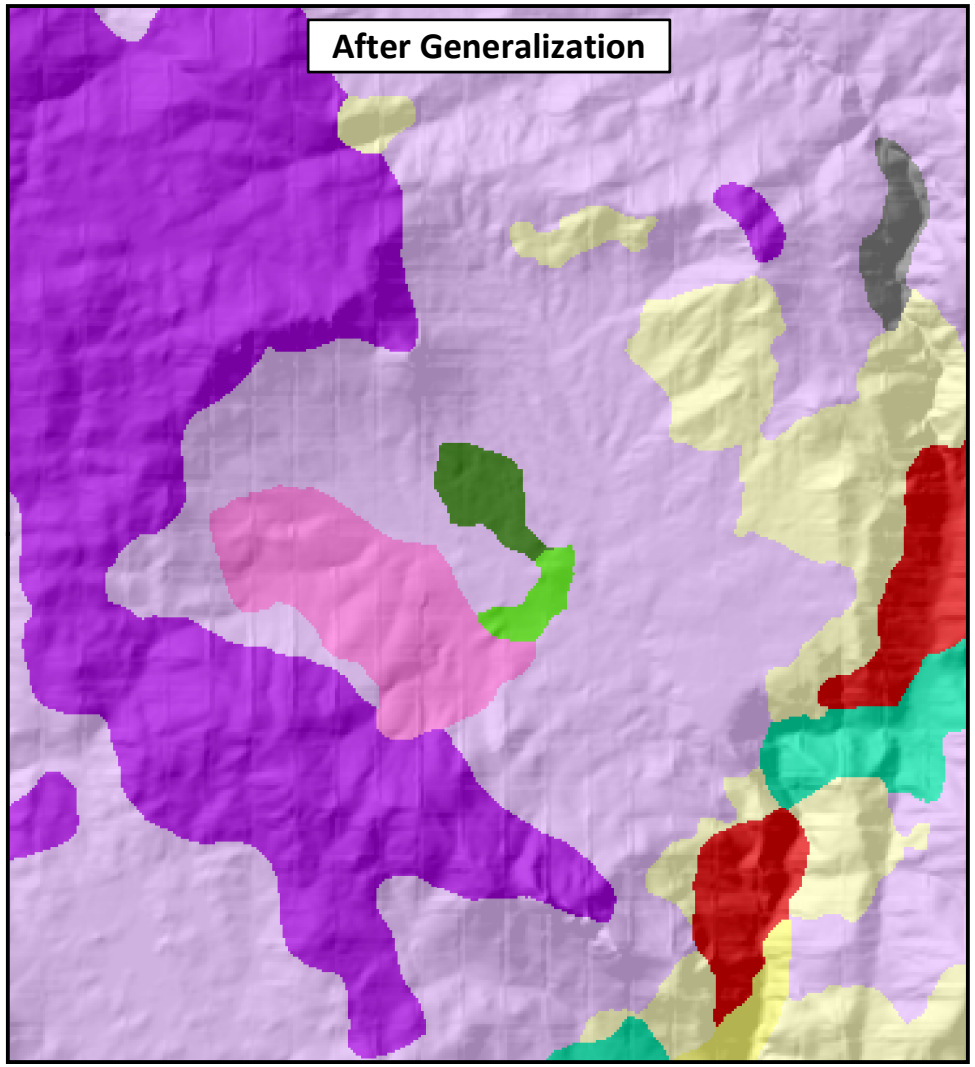

Raster was generalized Using ArcGIS Spatial Statistics Virtual Course & the following steps

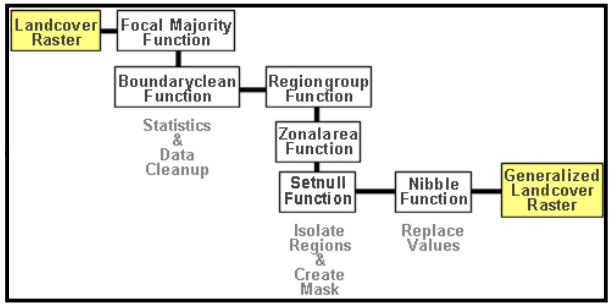

0 1 2 Kilometers

Vegetation Classes

- Annual Grass
- Barren
- Giant Sequoia
- Canyon Live Oak
- Huckleberry Oak
- Interior Live Oak
- Jeffrey Pine
- Lodgepole Pine
- Mixed Chaparral
- Mixed Fir
- Mixed Pine
- Montane Chaparral
- Pine & Giant Sequoia
- Ponderosa Pine
- Red Fir
- Water
- Wet Meadows

Erin Roberts
April 12, 2010
Data from ESRI
Spatial Reference:
Clarke 1866 UTM Zone 11N
Projection:
Transverse Mercator